Chesapeake & Delaware Canal

Recreational Trail - Phase I Trail Development *(Not to Scale)*

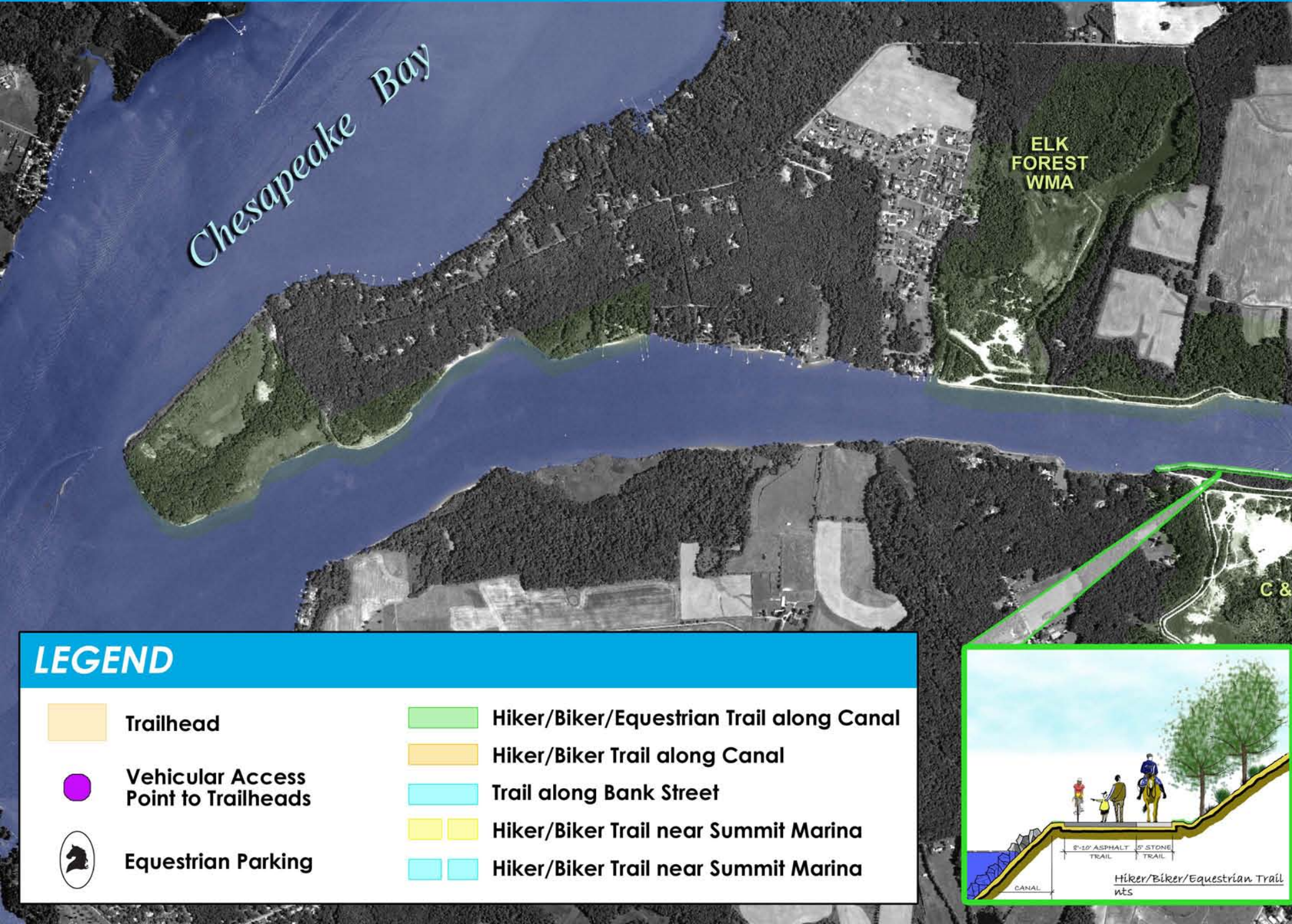
Chesapeake Bay
ELK FOREST WMA
C &
8'-10' ASPHALT TRAIL
5' STONE TRAIL
CANAL
Hiker/Biker/Equestrian Trail
nts

LEGEND

- 🟧 **Trailhead**
- ● **Vehicular Access Point to Trailheads**
- **Equestrian Parking**
- 🟩 **Hiker/Biker/Equestrian Trail along Canal**
- 🟧 **Hiker/Biker Trail along Canal**
- 🟦 **Trail along Bank Street**
- 🟨 🟨 **Hiker/Biker Trail near Summit Marina**
- 🟦 🟦 **Hiker/Biker Trail near Summit Marina**

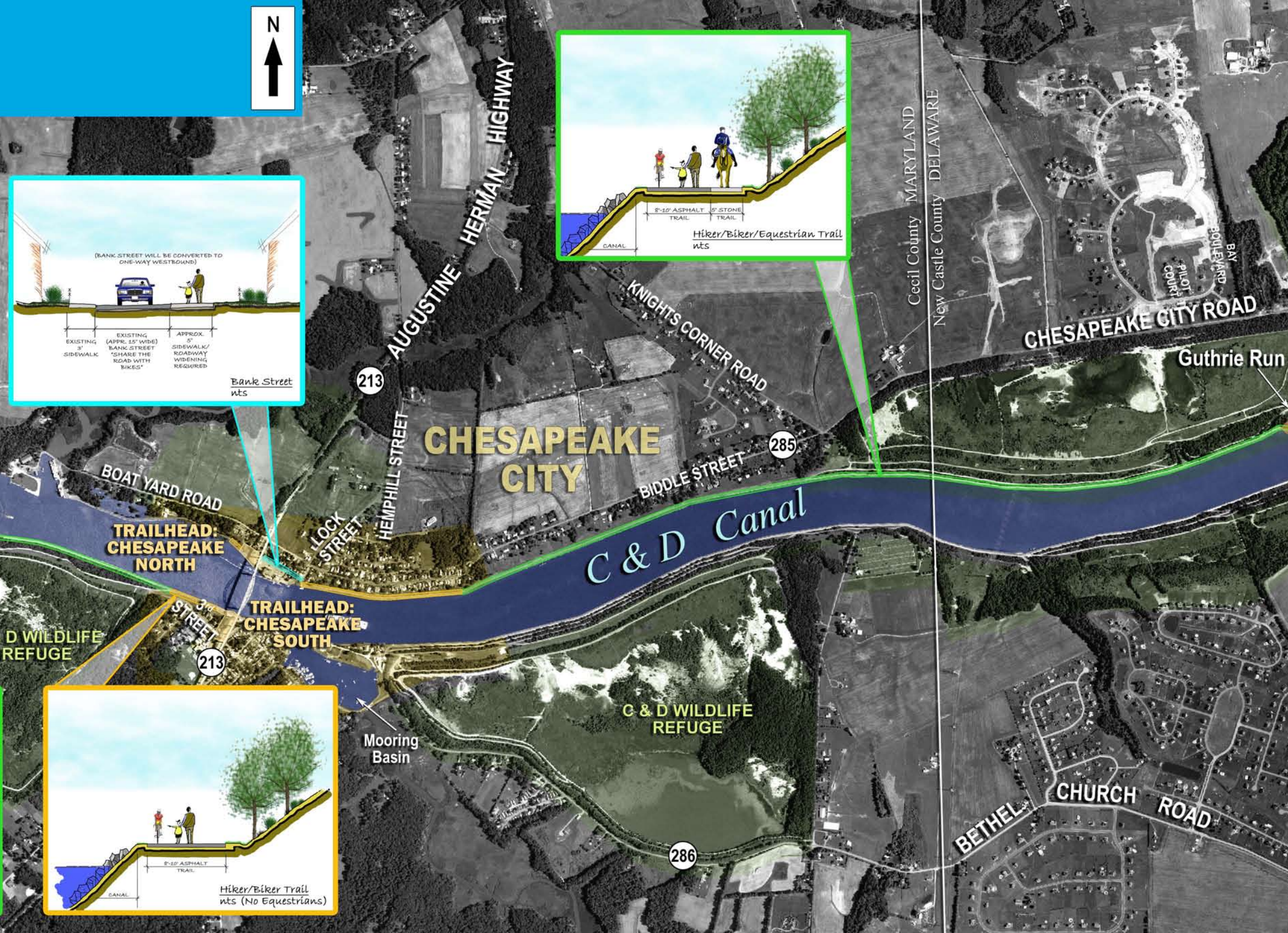
N
(BANK STREET WILL BE CONVERTED TO ONE-WAY WESTBOUND)
EXISTING 3' SIDEWALK
EXISTING (APPR. 15' WIDE) BANK STREET "SHARE THE ROAD WITH BIKES"
APPROX. 5' SIDEWALK/ ROADWAY WIDENING REQUIRED
Bank Street
nts
8'-10' ASPHALT TRAIL
5' STONE TRAIL
CANAL
Hiker/Biker/Equestrian Trail
nts
AUGUSTINE HERMAN HIGHWAY
213
KNIGHTS CORNER ROAD
MARYLAND
Cecil County
DELAWARE
New Castle County
BAY BOULEVARD
PILOT COURT
CHESAPEAKE CITY ROAD
Guthrie Run
CHESAPEAKE CITY
HEMPHILL STREET
285
BIDDLE STREET
BOAT YARD ROAD
TRAILHEAD: CHESAPEAKE NORTH
LOCK STREET
C & D Canal
3rd STREET
TRAILHEAD: CHESAPEAKE SOUTH
D WILDLIFE REFUGE
213
Mooring Basin
C & D WILDLIFE REFUGE
BETHEL CHURCH ROAD
286
8'-10' ASPHALT TRAIL
CANAL
Hiker/Biker Trail
nts (No Equestrians)

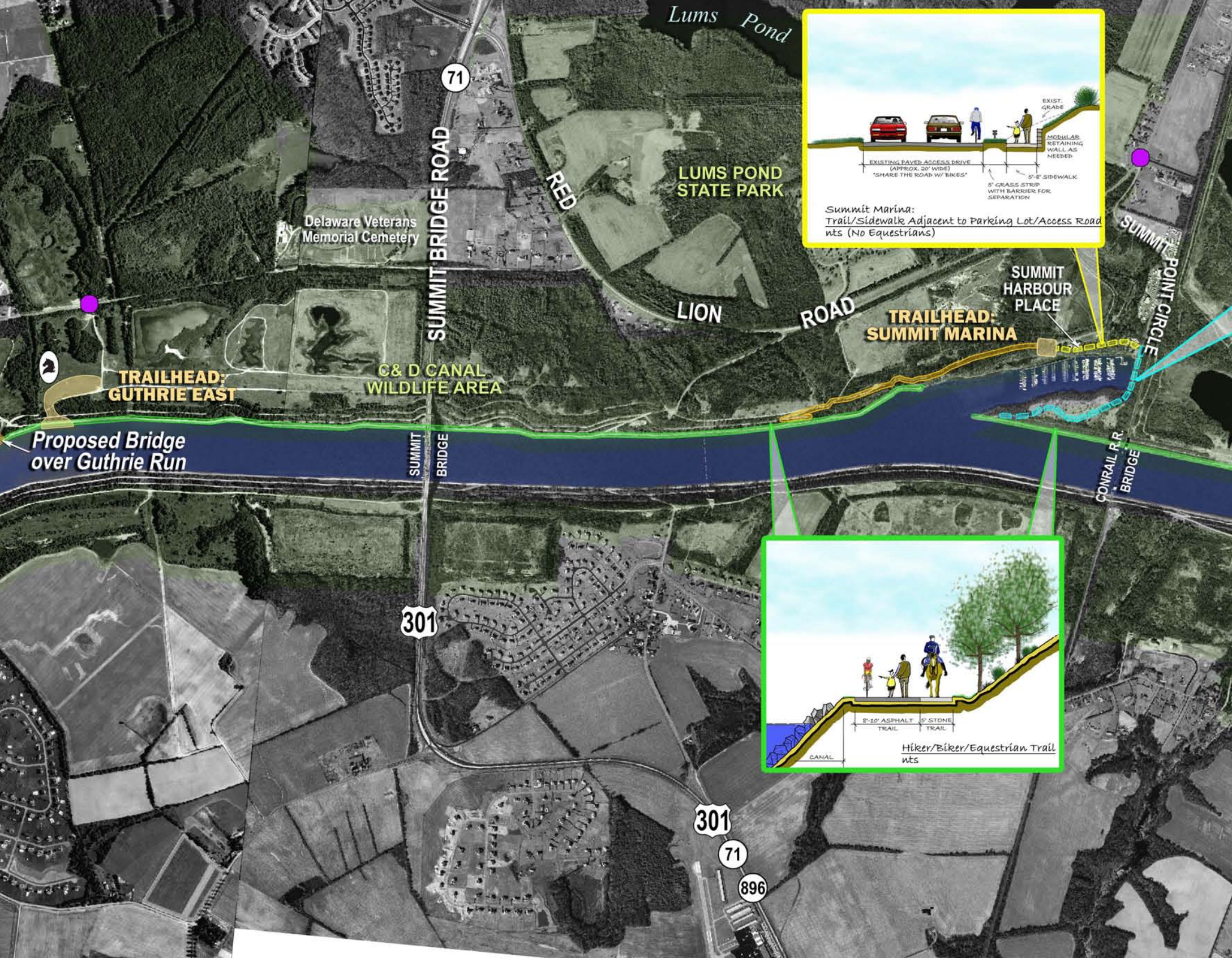
Lums Pond
71
SUMMIT BRIDGE ROAD
RED LION ROAD
LUMS POND STATE PARK
Delaware Veterans Memorial Cemetery
EXIST. GRADE
MODULAR RETAINING WALL AS NEEDED
EXISTING PAVED ACCESS DRIVE (APPROX. 20' WIDE) "SHARE THE ROAD W/ BIKES"
5'-8' SIDEWALK
5' GRASS STRIP WITH BARRIER FOR SEPARATION
Summit Marina:
Trail/Sidewalk Adjacent to Parking Lot/Access Road
nts (No Equestrians)
SUMMIT POINT CIRCLE
SUMMIT HARBOUR PLACE
TRAILHEAD: SUMMIT MARINA
TRAILHEAD: GUTHRIE EAST
C& D CANAL WILDLIFE AREA
Proposed Bridge over Guthrie Run
SUMMIT BRIDGE
CONRAIL R.R. BRIDGE
301
8'-10' ASPHALT TRAIL
5' STONE TRAIL
CANAL
Hiker/Biker/Equestrian Trail
nts
301
71
896

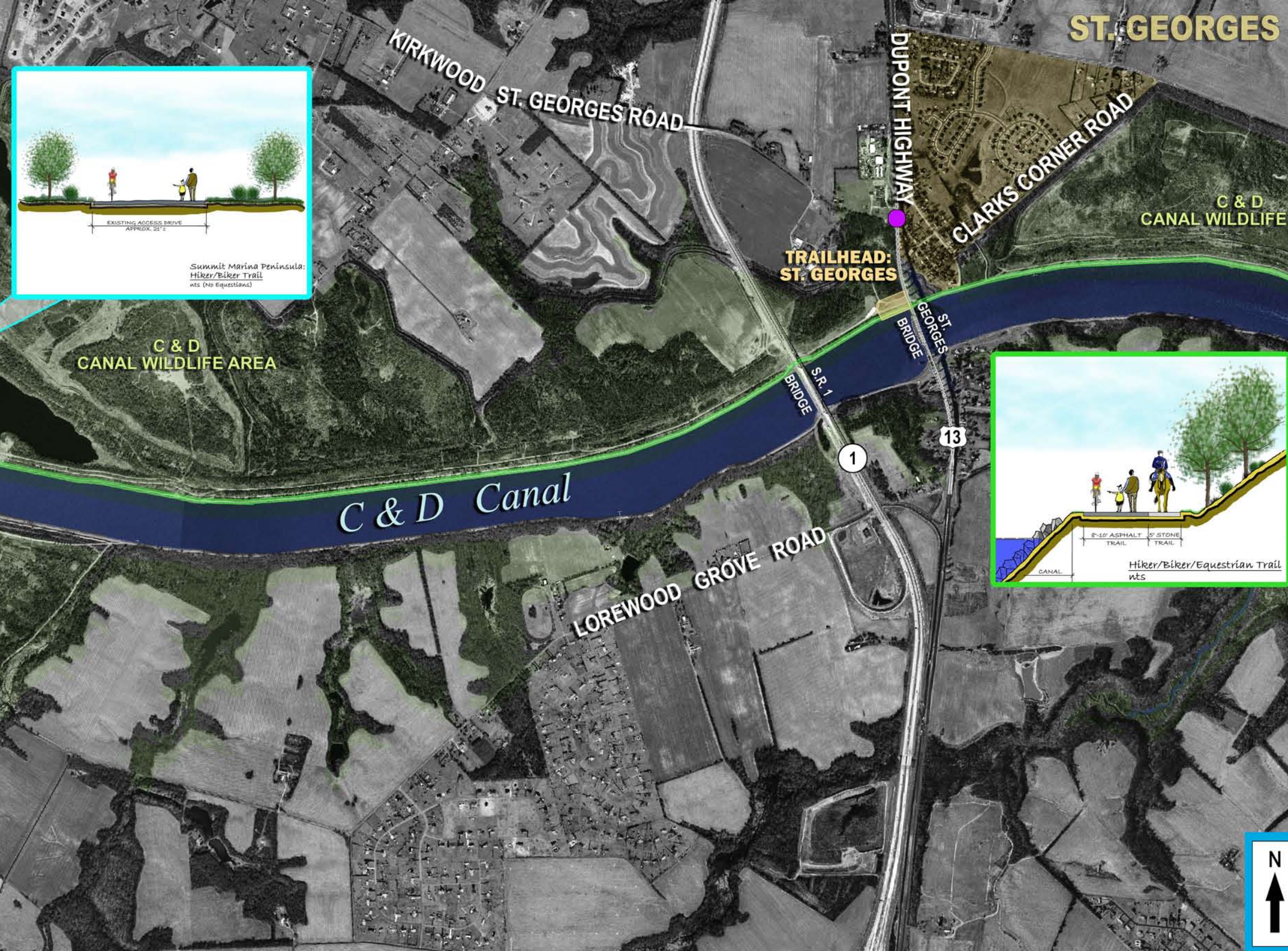
ST. GEORGES
KIRKWOOD ST. GEORGES ROAD
DUPONT HIGHWAY
CLARKS CORNER ROAD
C & D CANAL WILDLIFE
TRAILHEAD: ST. GEORGES
ST. GEORGES BRIDGE
S.R. 1 BRIDGE
C & D CANAL WILDLIFE AREA
13
1
C & D Canal
LOREWOOD GROVE ROAD
N
EXISTING ACCESS DRIVE APPROX. 21' ±
Summit Marina Peninsula: Hiker/Biker Trail
nts (No Equestians)
8'-10' ASPHALT TRAIL
5' STONE TRAIL
CANAL
Hiker/Biker/Equestrian Trail
nts

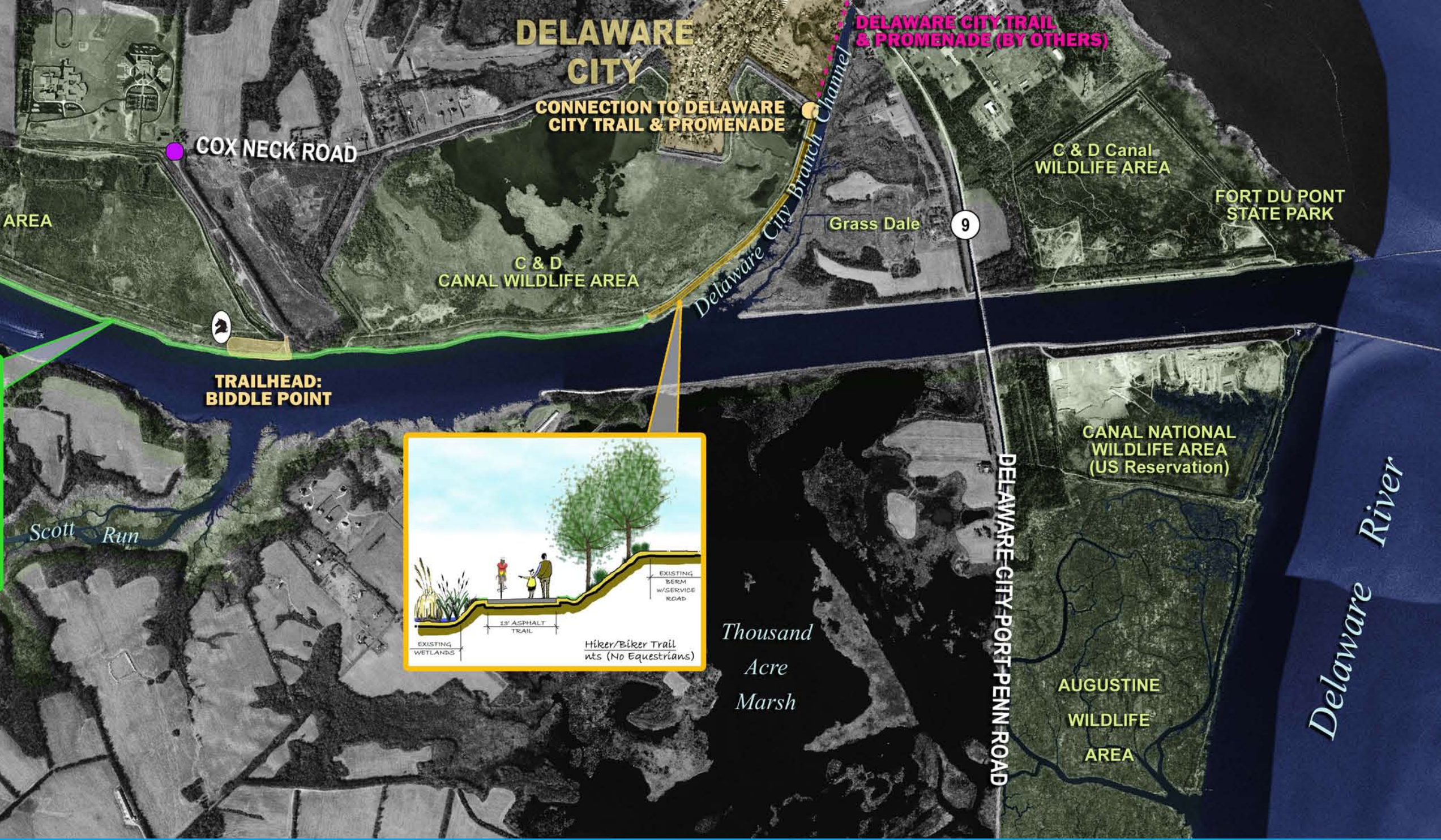
DELAWARE CITY
DELAWARE CITY TRAIL & PROMENADE (BY OTHERS)
CONNECTION TO DELAWARE CITY TRAIL & PROMENADE
COX NECK ROAD
AREA
C & D CANAL WILDLIFE AREA
Delaware City Branch Channel
Grass Dale
9
C & D Canal WILDLIFE AREA
FORT DU PONT STATE PARK
TRAILHEAD: BIDDLE POINT
Scott Run
EXISTING BERM W/SERVICE ROAD
13' ASPHALT TRAIL
EXISTING WETLANDS
Hiker/Biker Trail nts (No Equestrians)
Thousand Acre Marsh
DELAWARE CITY-PORT PENN ROAD
CANAL NATIONAL WILDLIFE AREA (US Reservation)
AUGUSTINE WILDLIFE AREA
Delaware River

Chesapeake & Delaware Canal

Recreational Trail - Phase I Trail Development *(Not to Scale)*